City Index

Council Bluffs	A1	Muskogee	A5	Moline	D1	Hazelwood	E3
Gladstone	A2	Des Moines	B1	Rock Island	D1	Affton	E3
Kansas City	A2	West Des Moines	B1	Quincy	D2	Ferguson	E3
Liberty	A2	Blue Springs	B2	Ballwin	D3	Florissant	E3
Raytown	A2	Independence	B2	Chesterfield	D3	Mehlville	E3
St. Joseph	A2	Lee's Summit	B3	Kirkwood	D3	Spanish Lake	E3
Topeka	A2	Springfield	B4	Maryland Heights	D3	St. Louis	E3
Kansas City	A2	Fort Smith	B5	O'Fallon	D3	University City	E3
Leavenworth	A2	Russellville	B5	St. Charles	D3	Webster Groves	E3
Belton	A3	Bentonville	B5	St. Peters	D3	Alton	E3
Grandview	A3	Fayetteville	B5	Wildwood	D3	East St. Louis	E3
Lenexa	A3	Rogers	B5	Jonesboro	D5	Granite City	E3
Lawrence	A3	Springdale	B5	Paragould	D5	Belleville	E3
Leawood	A3	Ottumwa	C1	East Peoria	E1	Collinsville	E3
Olathe	A3	Columbia	C3	Pekin	E1	Edwardsville	E3
Overland Park	A3	Jefferson City	C3	Peoria	E1	O'Fallon	E3
Prairie Village	A3	Conway	C5	Bloomington	E1	Carbondale	E3
Shawnee	A3	Burlington	D1	Normal	E1	Cape Girardeau	E4
Joplin	A4	Muscatine	D1	Springfield	E2	Bartlett	E5
Broken Arrow	A5	Bettendorf	D1	Decatur	E2	Memphis	E5
Owasso	A5	Davenport	D1	Arnold	E3	West Memphis	E5
Tulsa	A5	Galesburg	D1	Oakville	E3		

Jefferson City, Missouri

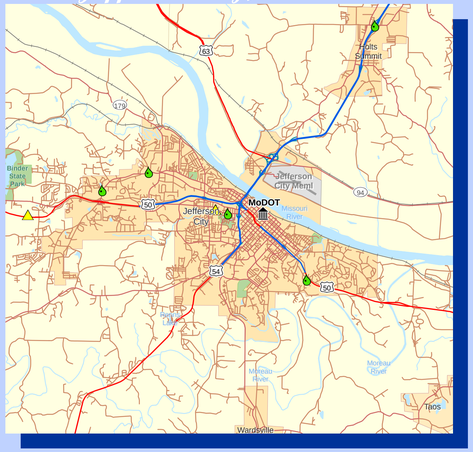

Kansas City, Missouri

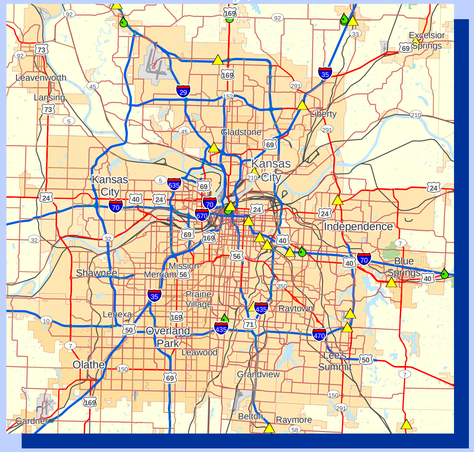

St. Louis, Missouri

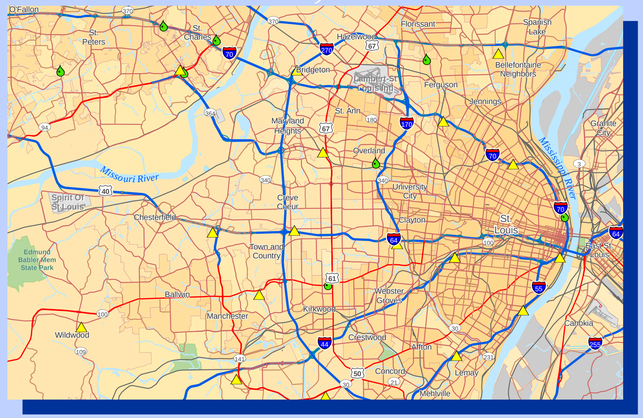

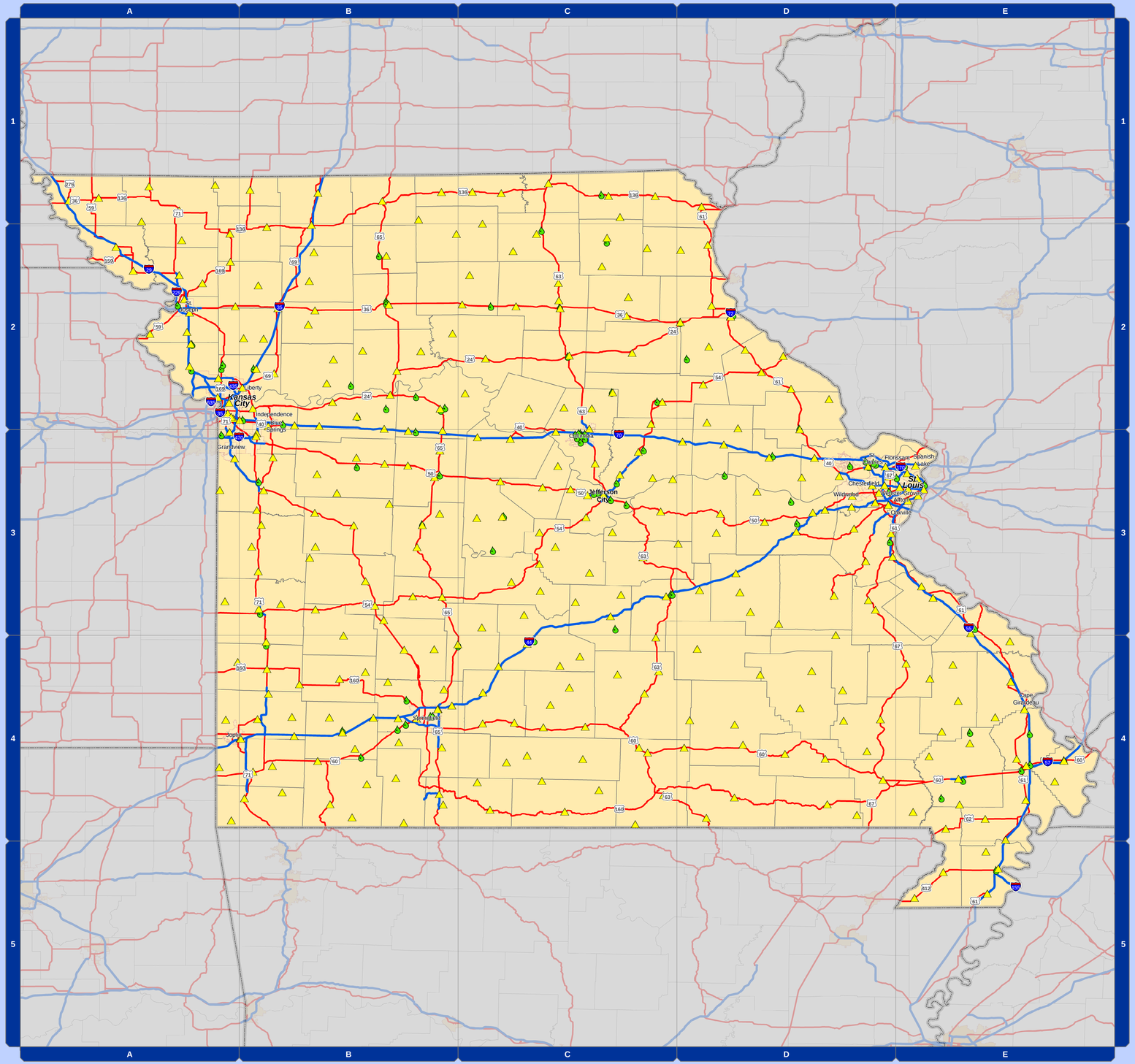

- MoDOT Maintenance Facilities
- E-85 Stations
- Limited Access or Interstates
- US and State Highways

Missouri Statewide E-85 Fueling Stations

0 15 30 60 90 120 Miles

N W E S